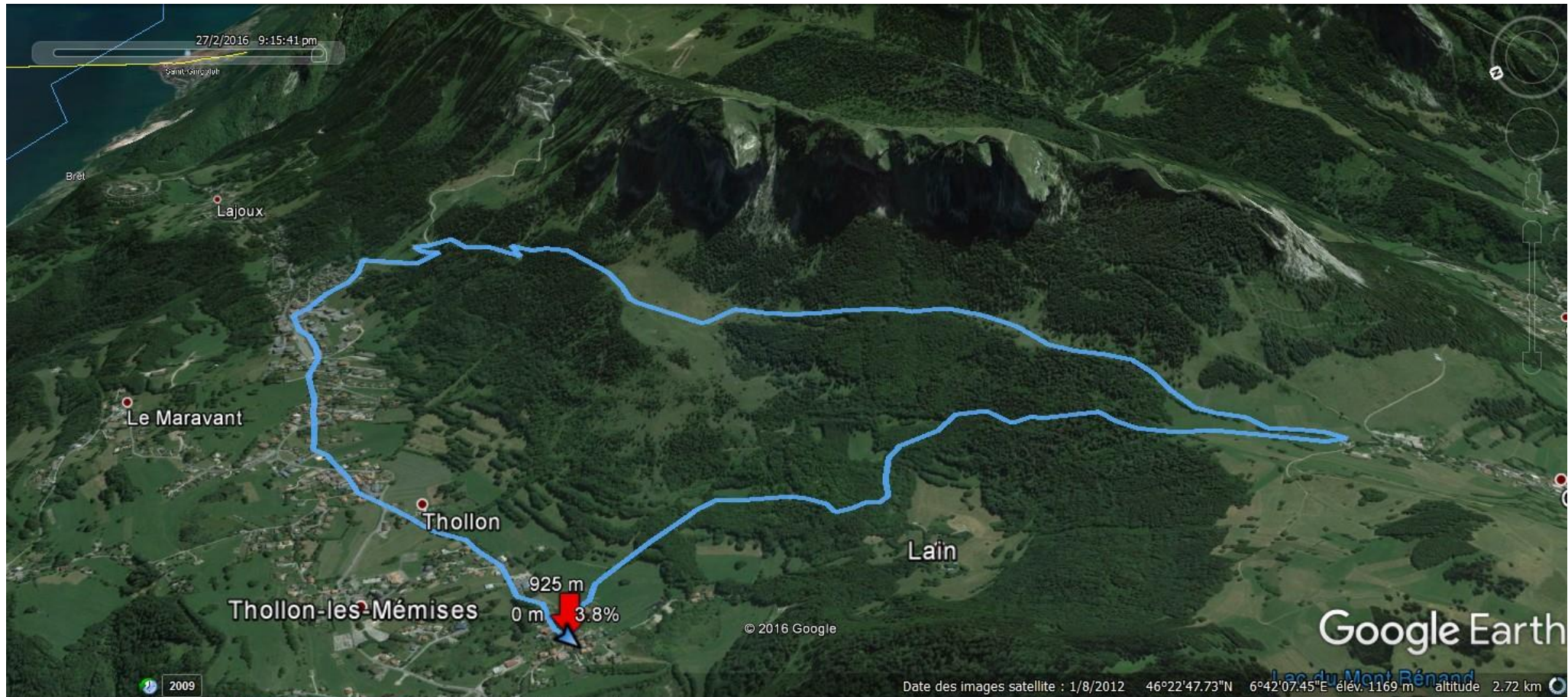
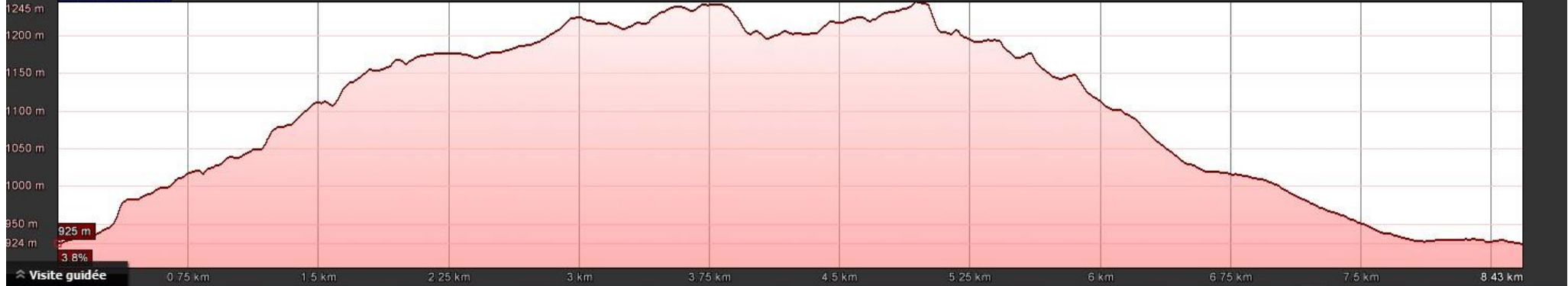


jour 1- col de Creusaz - Bois de la Corne



Graphique : Min, Moy, Max Élévation : 924, 1101, 1245 m Rapidité : 16.1, 53.3, 171.0 km/h
Totaux des plages de valeurs Distance : 8.43 km Gain/perte d'élévation : 465 m, -466 m Pente maximale : 54.1%, -54.0% Pente moyenne : 10.1%, -10.7% Temps : 9 min 30.0 s

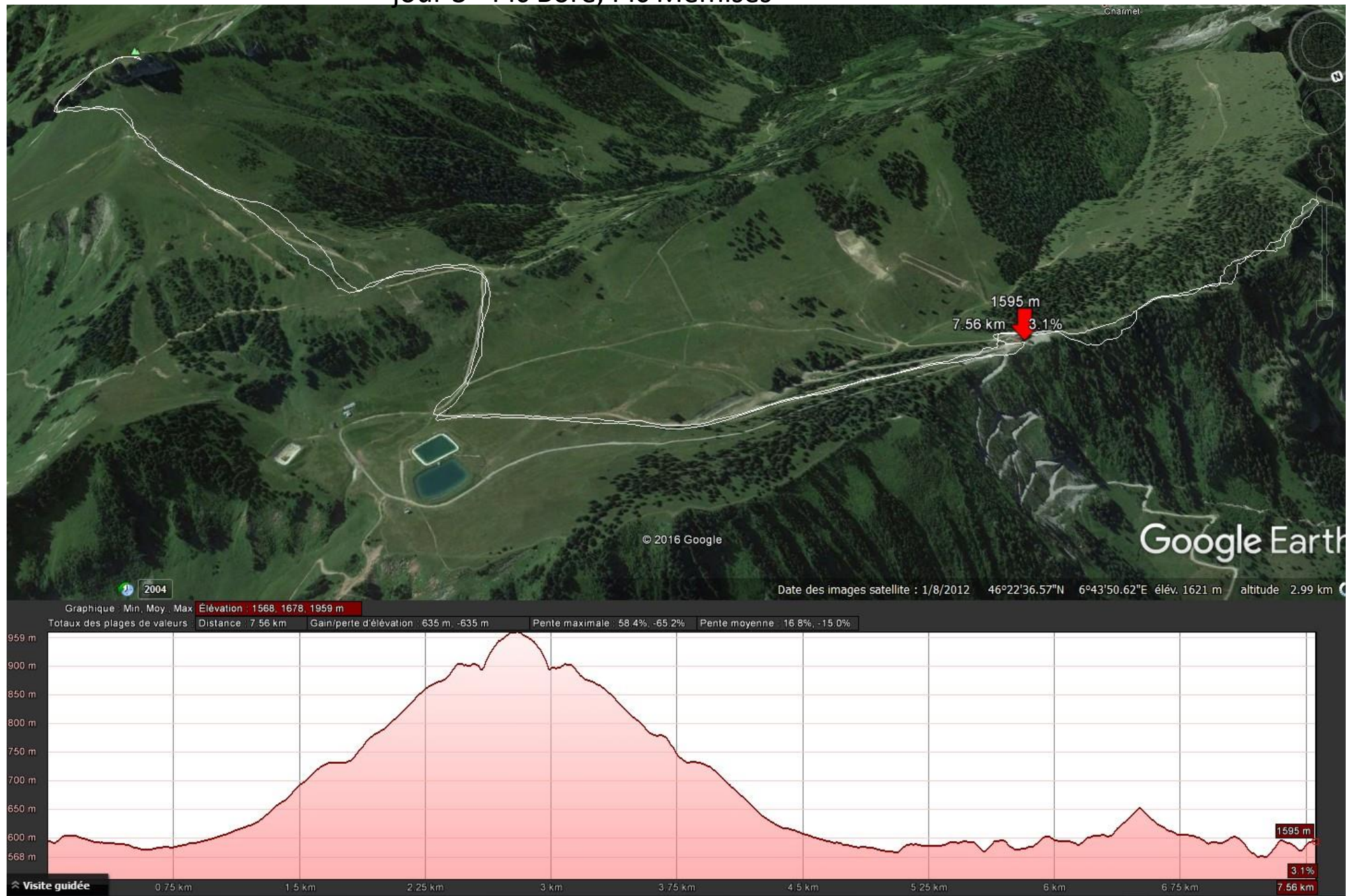
27.02.2016 19:06:11



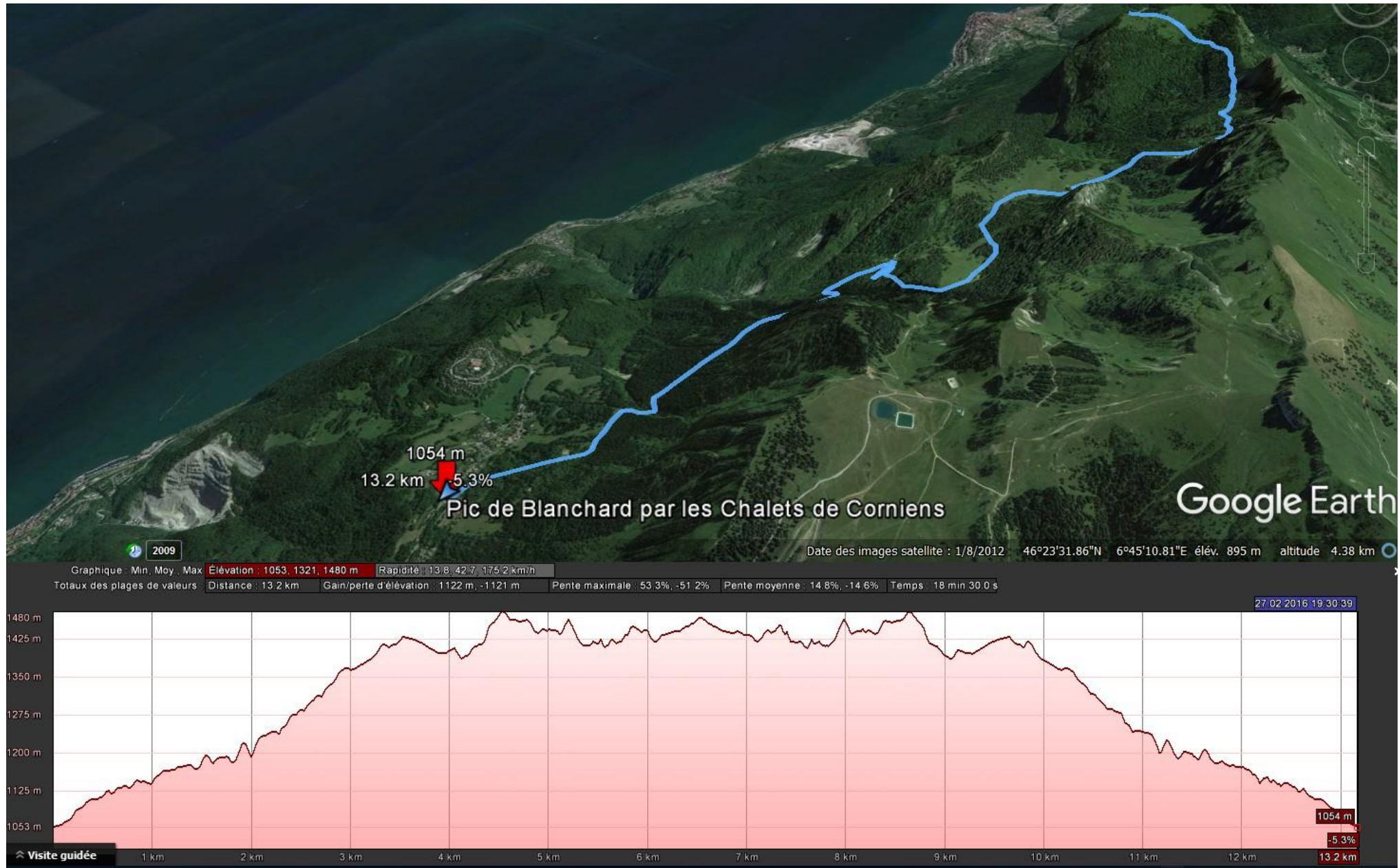
jour 2 - Dent d'Oche



jour 3 - Pic Boré, Pic Mémises



jour 4 - pic Blanchard



jour 5 - Mont Bénand

